Surfaces de conversion altimétrique de la France d'outre- mer

Service de Géodésie et Métrologie / mars 2023

Saint-Pierre- et- Miquelon (RASPM2018)

RGSPM06 / DANGER 1950
Géoïde CGG2013a

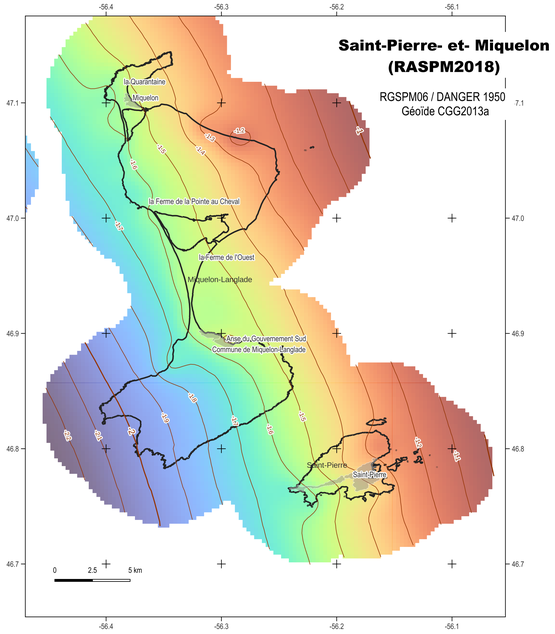

Saint-Martin (gg10_smv2)

RGAF09 / IGN 1988 SM
Geoïde : EGM2008

Saint-Barthélemy (gg10_sbv2)

RGAF09 / IGN 1988 SB
Geoïde : EGM2008

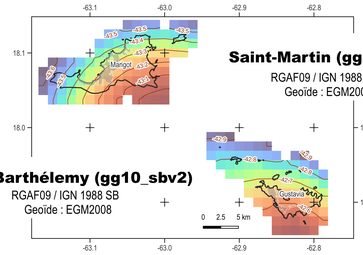

Grande-Terre, Basse-Terre, Terre de Haut et Terre de Bas (RAGTBT2016)

RGAF09 / IGN 1988 (Grande-Terre Basse-Terre)
Quasi Geoïde : QGAF2015

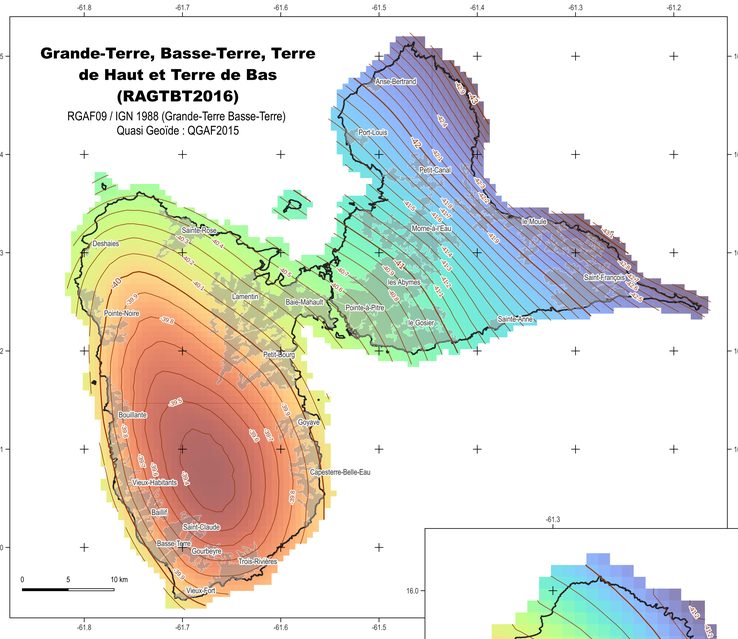

La Désirade (RALD2016)

RGAF09 / IGN 2008 LD
Quasi Geoïde : QGAF2015

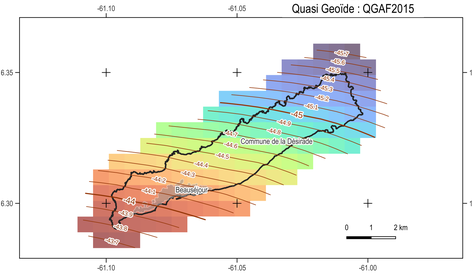

Martinique (RAMART2016)

RGAF09 / IGN 1987
Quasi Geoïde : QGAF2015

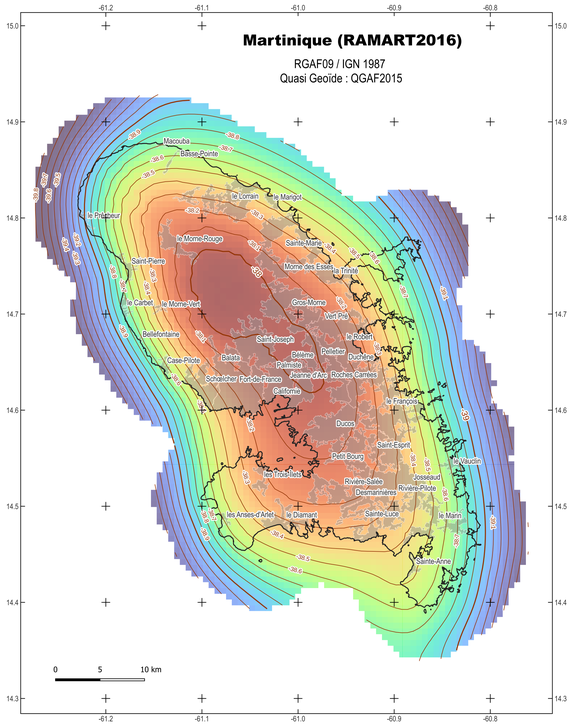

Les Saintes (RALS2016)

RGAF09 / IGN 1988 LS
Quasi Geoïde : QGAF2015

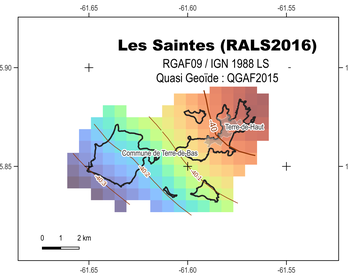

Marie Galante (RAMG2016)

RGAF09 / IGN 1988 MG
Quasi Geoïde : QGAF2015

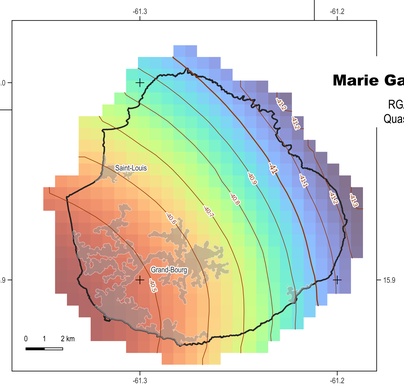

Guyane (ggguy15)

RGFG95 / NGG 1987
Géoïde EGM2008

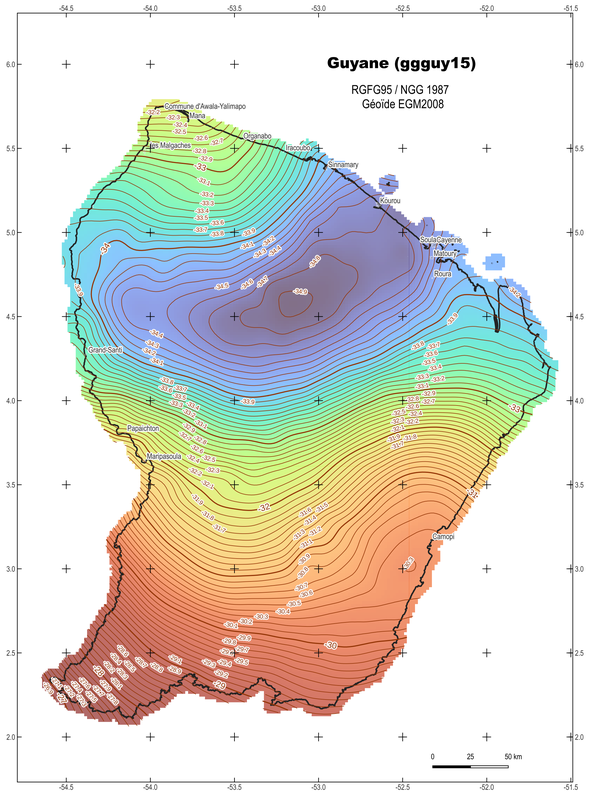

Kerguelen (ggker08v2)

RGTAAF07 / IGN 1962
Geoïde EGM2008

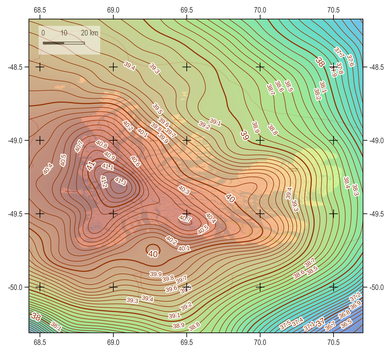

La Réunion (RAR07)
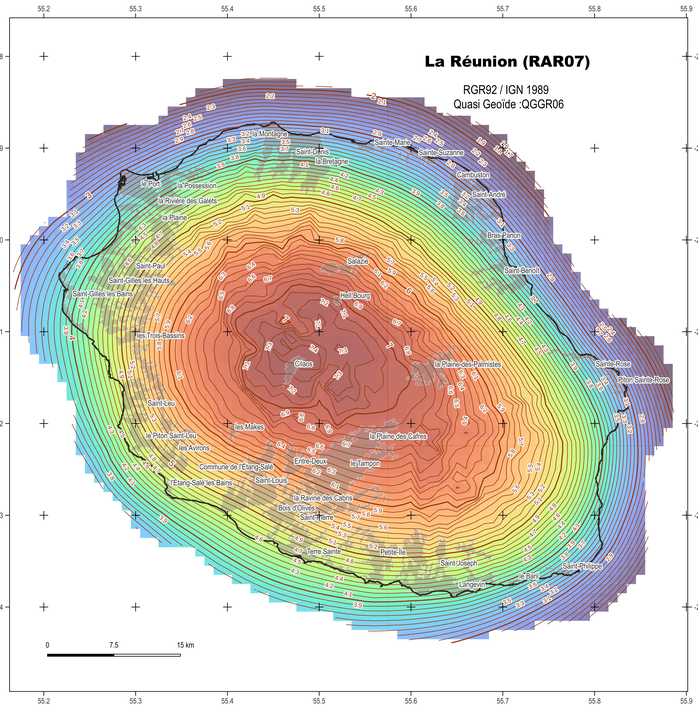
RGR92 / IGN 1989
Quasi Geoïde :QGGR06